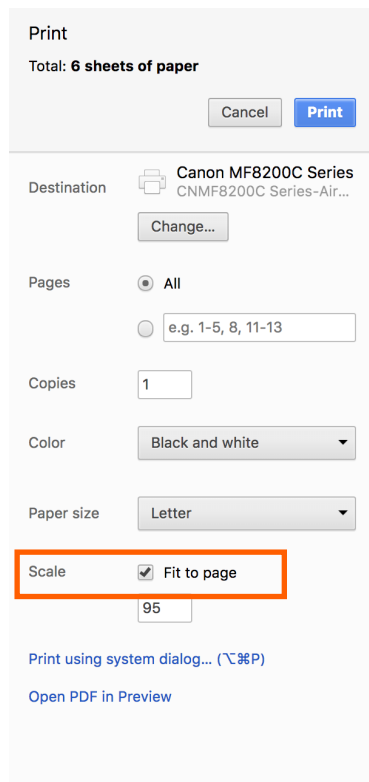


## PLEASE NOTE:


When printing this file,  
choose the **‘Fit to Page’** or **‘Scale to Fit’**  
option on your computer’s printer settings.

**For Eg.-**



The image shows a 'Print' dialog box for a Canon MF8200C Series printer. The dialog includes fields for Destination, Pages, Copies, Color, Paper size, and Scale. The 'Scale' section is highlighted with an orange box, showing the 'Fit to page' option selected with a checked checkbox. Below this, the value '95' is displayed. At the bottom, there are links for 'Print using system dialog...' and 'Open PDF in Preview'.

Print  
Total: 6 sheets of paper  
Cancel Print

Destination  Canon MF8200C Series  
CNMF8200C Series-Air...  
Change...

Pages ☒ All  
☐ e.g. 1-5, 8, 11-13

Copies 1

Color Black and white

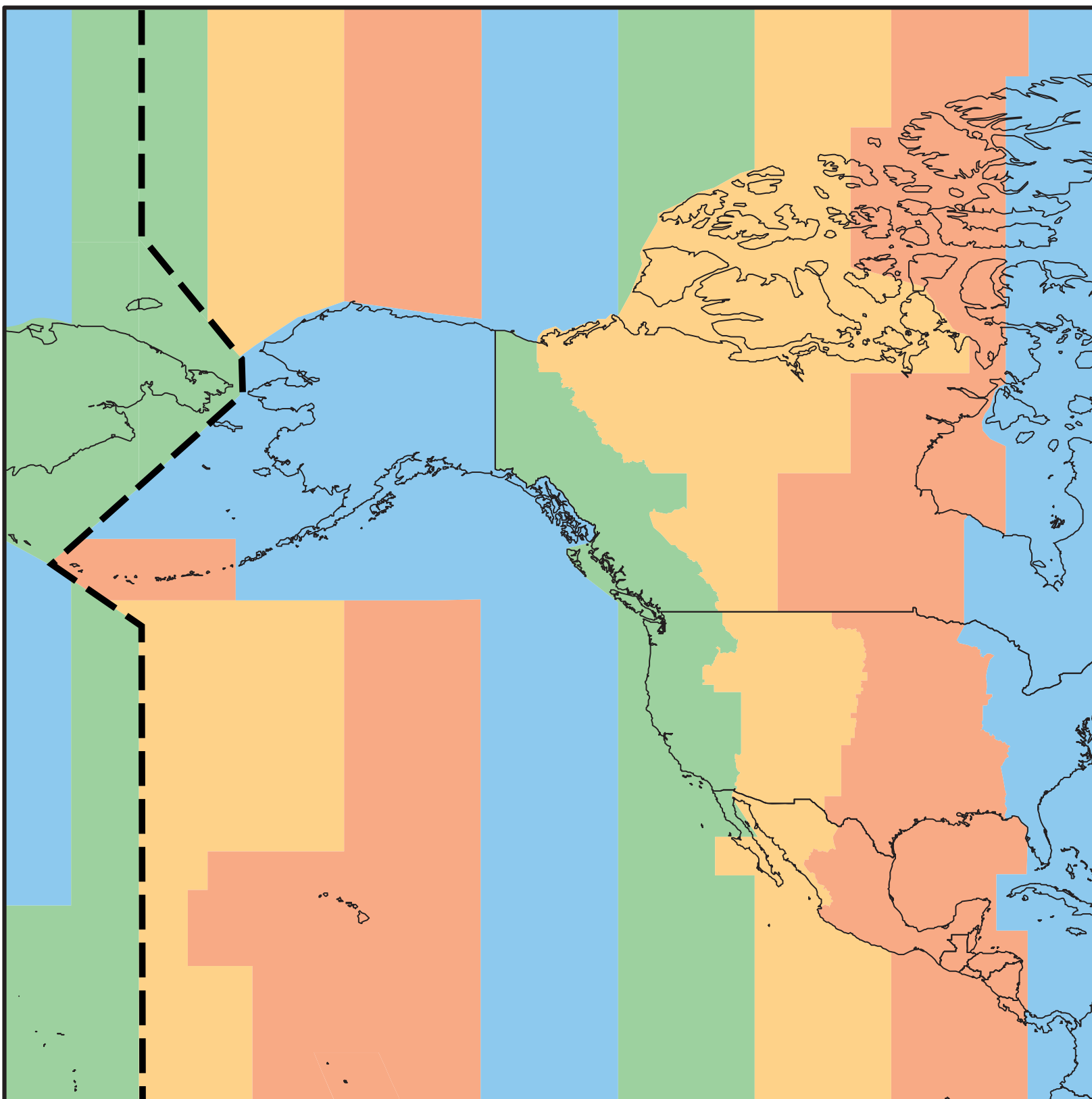
Paper size Letter

Scale ☒ Fit to page  
95

[Print using system dialog... \(⌘P\)](#)  
[Open PDF in Preview](#)

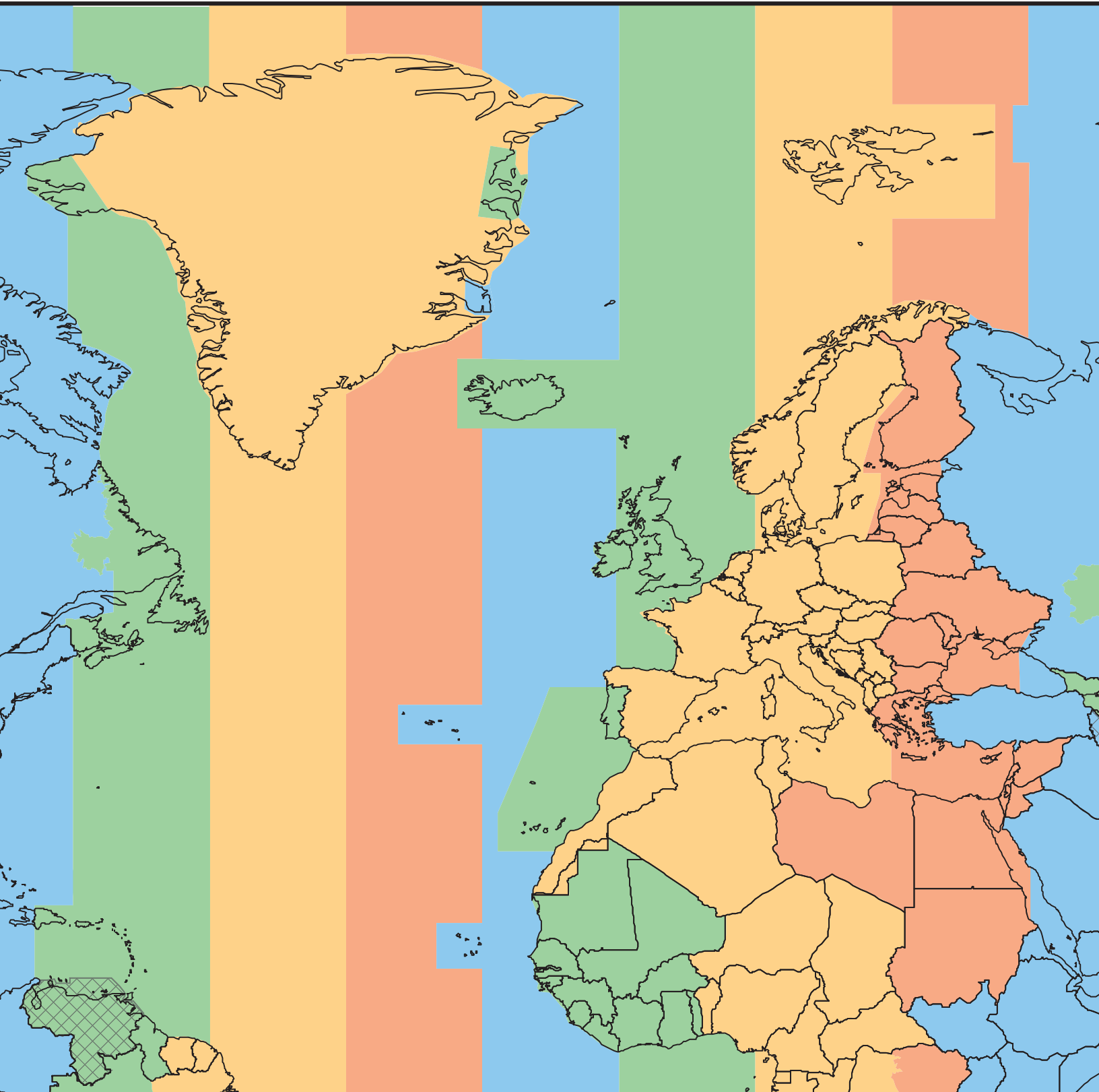
# Standard Time Zones of the

A B C D E F G H I

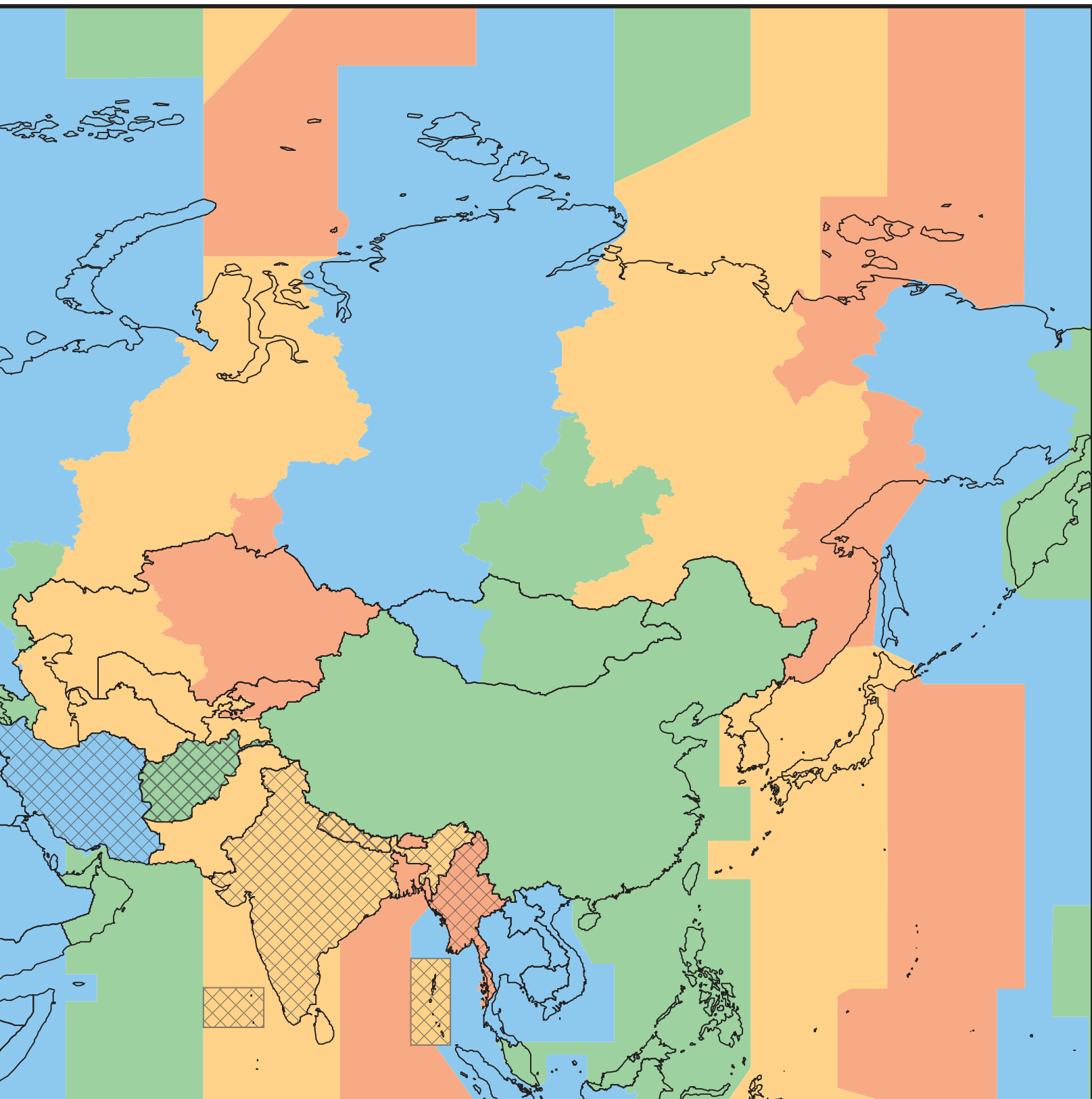


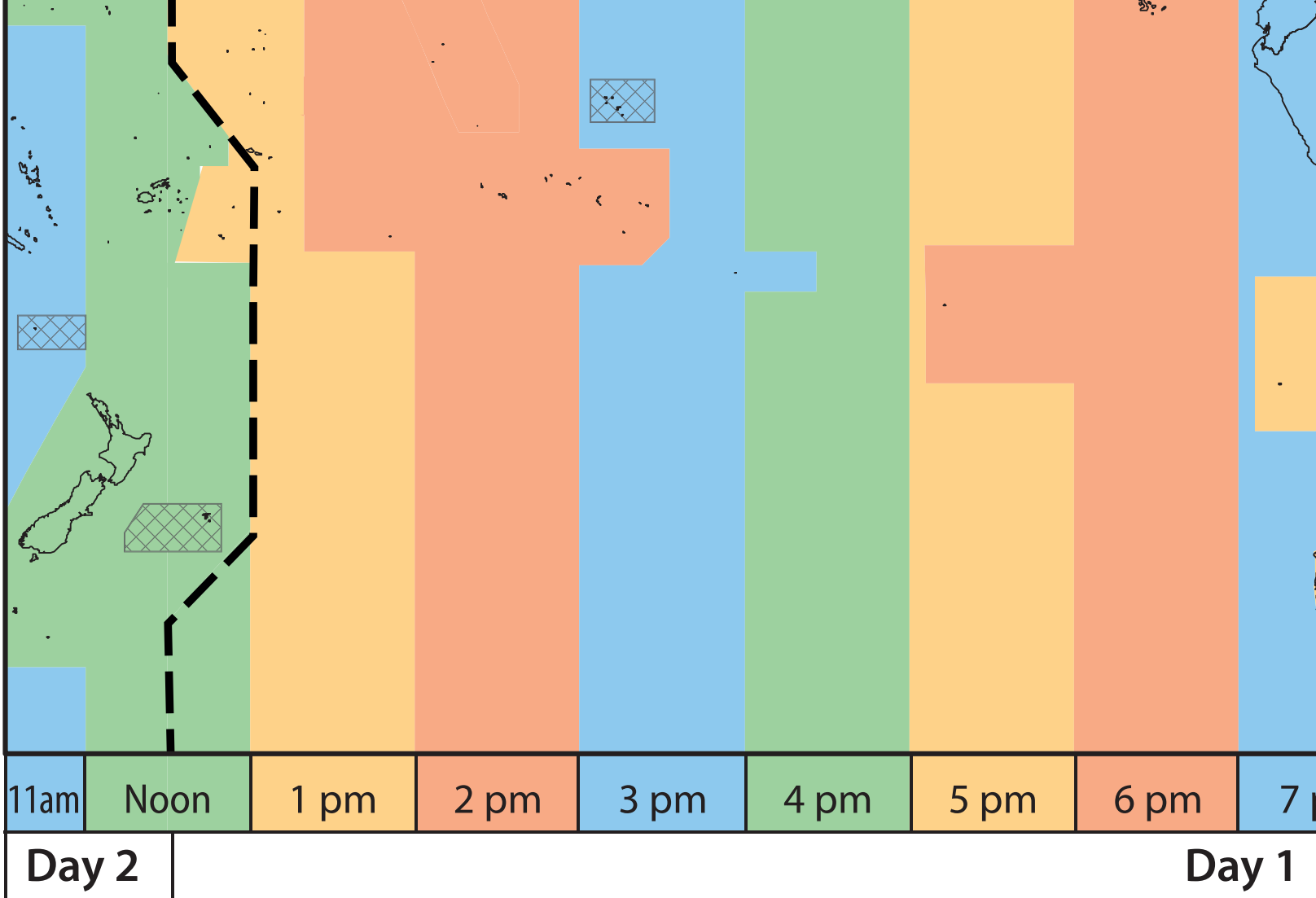
# e World

I J K L M N O P Q

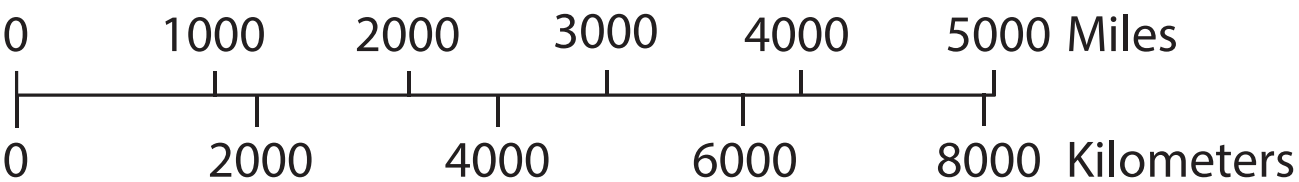


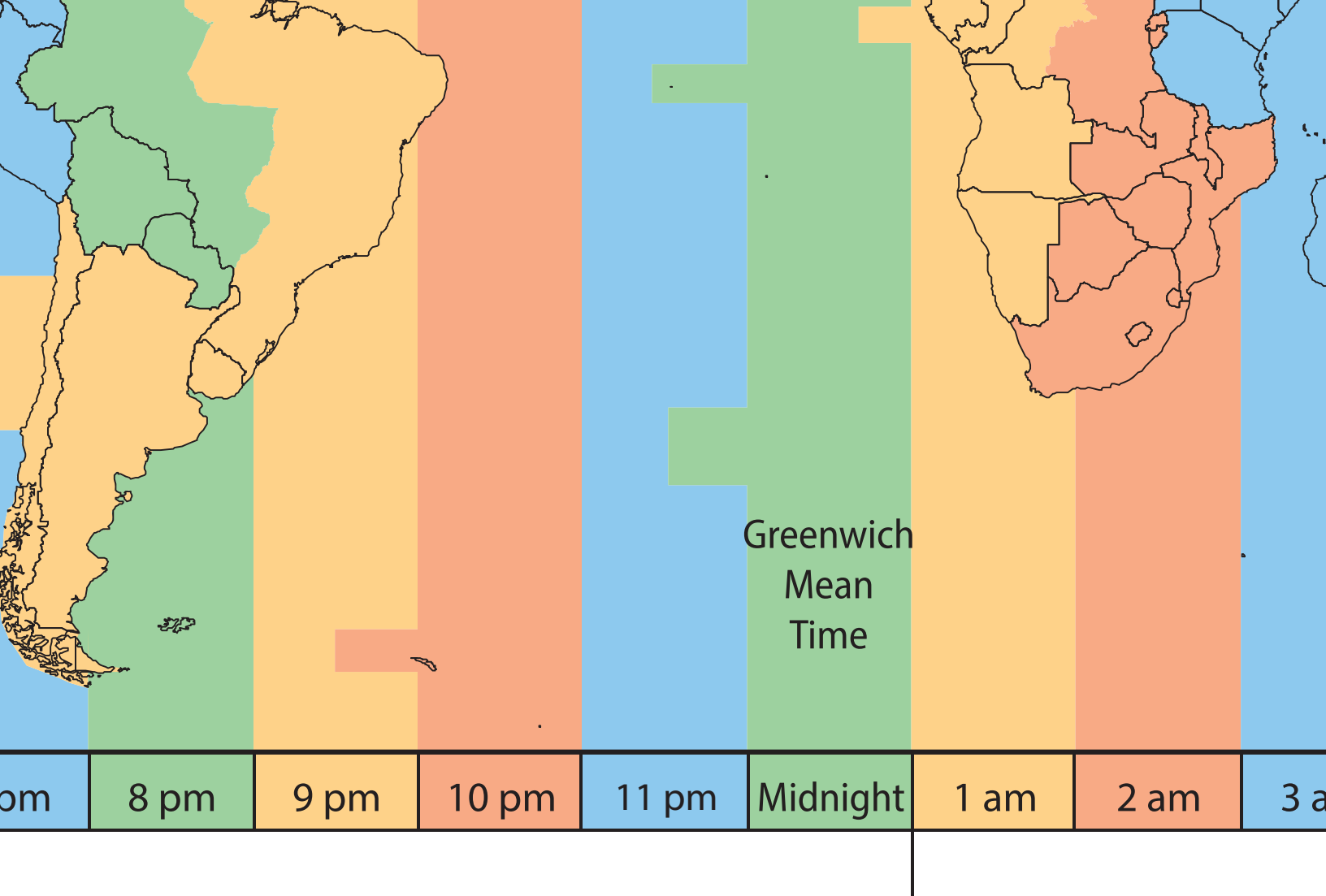
Q R S T U V W X A





## Scale at the Equator





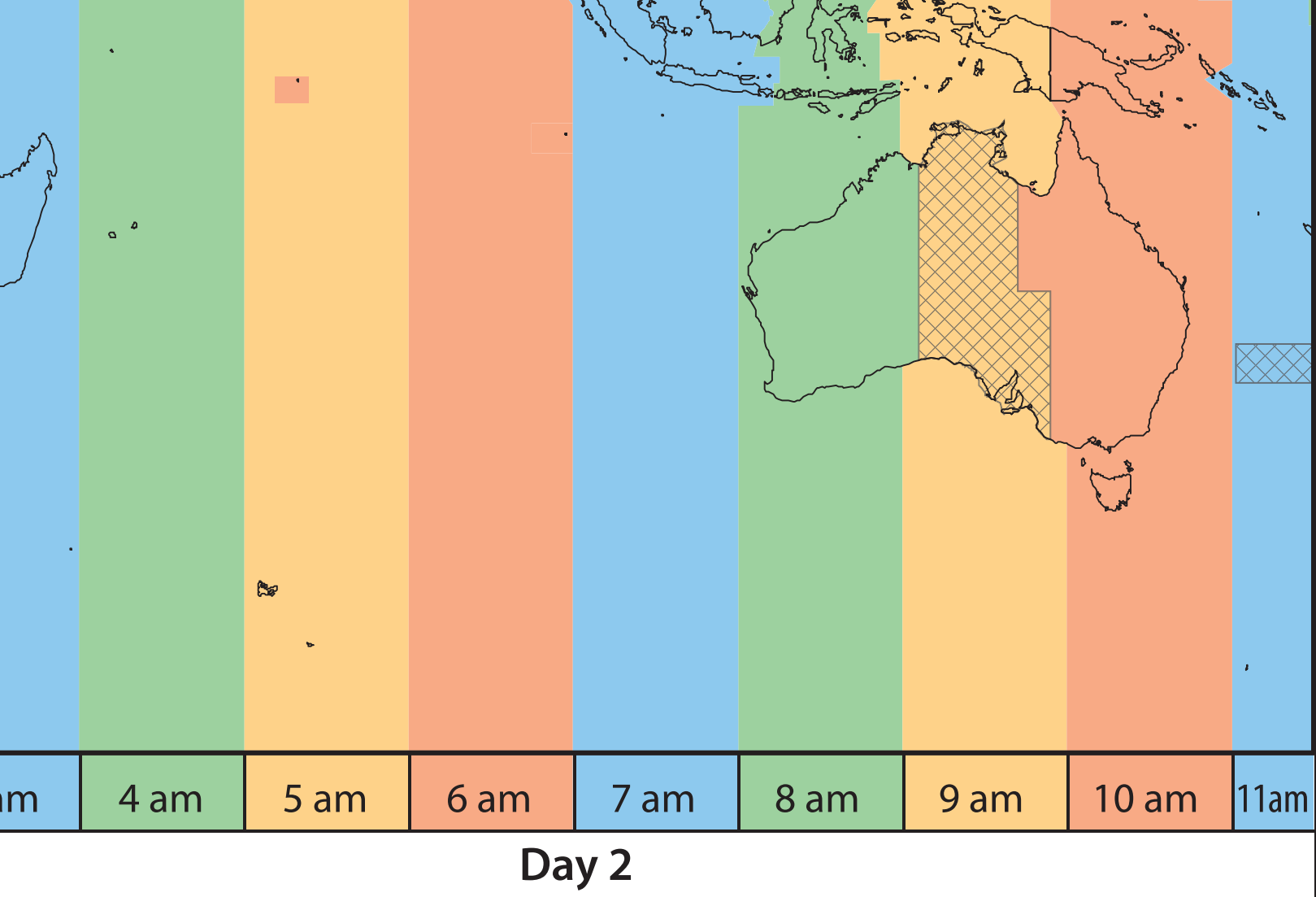
Areas where time differs by 30 to 45 minutes from neighboring time zones



International Date Line

**Sources:** Esri and CIA World Factbook 2021

**Note:** This map is made for elementary students and liberties have been taken to simplify the information.



Miller Cylindrical Projection  
Time Zones - 6 tiles color.pdf



**Courtesy:** Arizona Geographic Alliance <http://geoalliance.asu.edu>  
School of Geographical Sciences and Urban Planning  
Arizona State University  
Cartographers Susan Westhouse, Barbara Trapido-Lurie